


**SILETZ
RIVER BASIN**

**MASTER PLAN
FOR ANGLER ACCESS AND
ASSOCIATED RECREATIONAL
USES**



**Oregon State Game Commission
Lands Division**



SILETZ RIVER BASIN
Master Plan for Angler Access
and
Associated Recreational Uses

By

Oregon State Game Commission

Lands Section

July 1966

T A B L E O F C O N T E N T S

THE PLAN 1
VICINITY MAP 3

TIDEWATER AREA 5
LOWER SILETZ AREA 23
UPPER SILETZ AREA 45
NORTH FORK AREA 48
SOUTH FORK AREA 49
DRIFT CREEK AREA 51
SCHOONER CREEK AREA 57

APPENDIX - Map of Siletz River Access Plan

SILETZ RIVER BASIN
Master Plan for Angler Access
and
Associated Recreational Uses

This report details a plan that we hope can be followed to solve the access problems of the Siletz River. Too, we hope that all agencies that are interested in retaining existing water access as well as providing additional facilities, whether they be municipal, county, or state will all join in a cooperative effort to carry out this plan in an orderly manner. It is probable that Land and Water Conservation Funds will be available on a 50-50 matching basis. In order to acquire these funds, it will be necessary to apply through the Oregon State Highway Department.

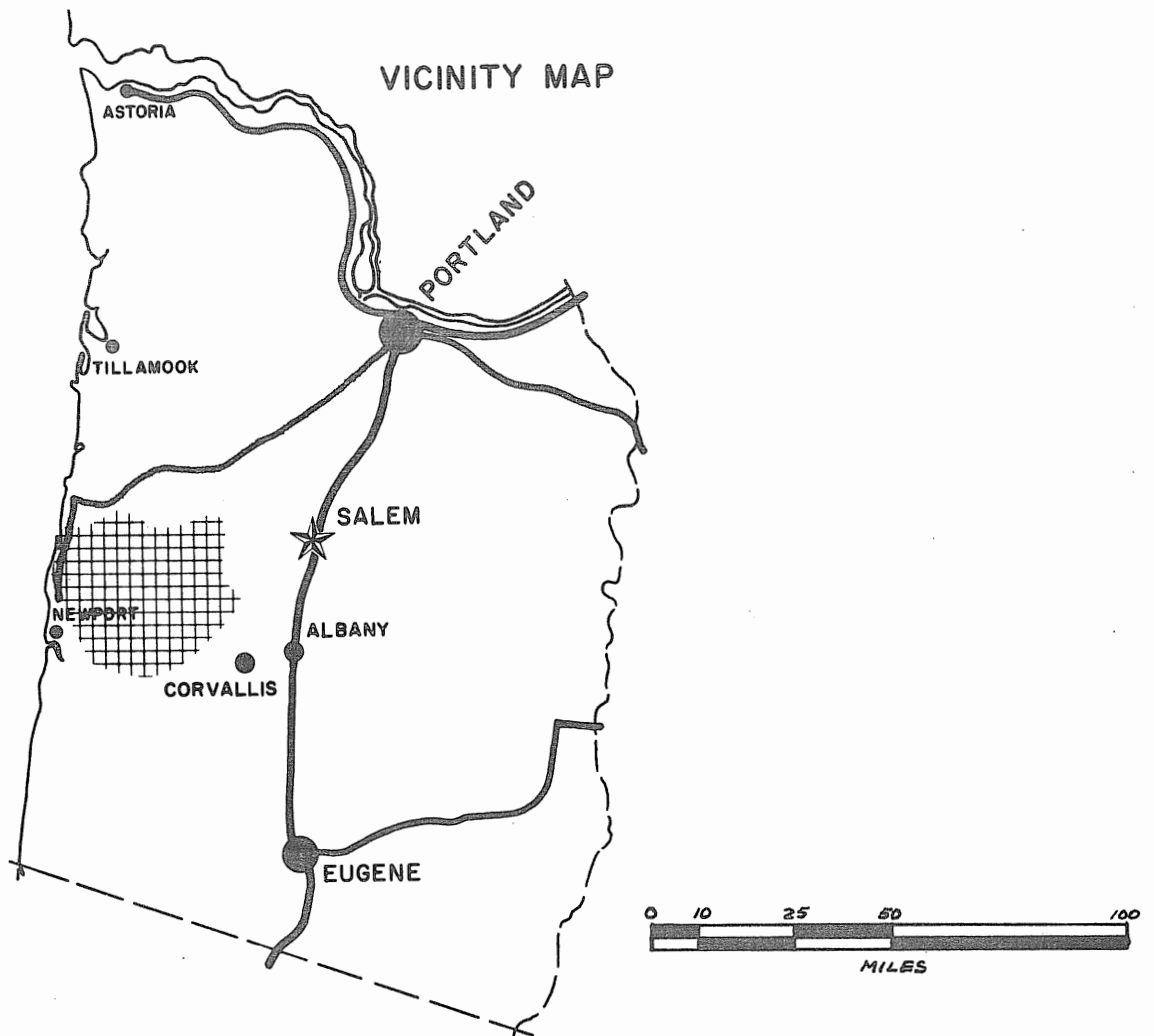
The Siletz River is located in the middle of the North Coast Area within reasonable proximity to the population centers of the Willamette Valley. Kernville, at the head of Siletz Bay, lies approximately 90 miles southwest of Portland via Highways US 99W, Oregon 18, and US 101. The city of Siletz is about 56 miles from Corvallis via US 20 and Oregon 229.

The river originates in the Coast Range Mountains and flows westward, entering the Pacific Ocean at Taft. In the upper reaches, the gradient is generally moderate with occasional rapids and falls within a deep, steep-walled canyon. Downstream from Logsdon, the canyon gives way to a fairly open valley where the gradient of the river becomes more gentle. The lower 21 miles of the Siletz River is affected by tidewater. Water quality is generally good with the flow subject to seasonal variation.

The fisheries on the Siletz River are primarily for anadromous forms. In 1964, the estimated use on the tidewater area was 8,071 boat-days which resulted in a calculated catch of 1,493 sea-run cutthroat trout, 608 chinook salmon, 1,969 coho salmon, and 1,980 jack salmon of both species. In addition there were many angler hours spent along the upper river from both boat and bank in pursuit of summer and winter steelhead trout, coho salmon, chinook salmon, sea-run cutthroat trout and both resident and planted rainbow and cutthroat trout. During the 1964 season, angling success required about 20 hours per summer steelhead and about 23 hours per winter steelhead. Anglers were more successful from boats than from the bank. Angler interest in the Siletz River has increased in recent years following the successful efforts of the Oregon Game Commission and the Oregon Fish Commission in increasing the runs of steelhead and salmon.

The ownership along the Siletz River is almost entirely private. On the mainstem there is only one publicly owned access site that has been developed. Within the tidewater area, private boat landings presently serve the public for a fee. At a number of places along the river, anglers are now gaining access by trespass. These sites are beginning to be closed to fishermen. In order to preserve adequate access for anglers and ensure the harvest of the fishery for proper management, 22 sites have been selected and recommended for procurement and development.

The river system has been divided into 7 areas. The characteristics of each area have been described and a plan for public access outlined in the following sections.



The Siletz River heads in the Coast Range of western Polk County and flows southeasterly to the city of Siletz in Lincoln County. From Siletz it meanders north and westerly entering Siletz Bay at Kernville and ultimately the Pacific Ocean at Taft (a part of Lincoln City since 1964).

Highway US 101 crosses the river at Kernville some 90 miles from Portland and 63 miles from Salem. Oregon Highway 229 follows the river from Kernville to Siletz and connects with US 20 at Toledo.

There are 68 miles of mainstem Siletz River. Major tributaries include: North Fork Siletz River, South Fork Siletz River, Drift Creek, and Schooner Creek.

TIDEWATER AREA

The Tidewater Area is made up of the portion of the river which comes under tidal influence. This area encompasses river miles 0.0 to 21.5.

The river in this area is bordered mainly by brushy banks and second growth timber broken occasionally by patches of permanent pasture.

Angling within this area consists mainly of a troll fishery for salmon and sea-run cutthroat trout. Nearly all of the fishing is done from boats except for a shore fishery near the upper end of tidewater for winter steelhead and summer cutthroat and jack salmon.

There are no public access developments within the tidewater portion of the Siletz River, but there are four private landings along the river and three more at the head of the bay that presently serve the public adequately at reasonable cost. These private facilities all lie along the lower portion of tidewater. Three additional sites have been selected for development as public access areas in the upper tidewater area.

All of the access sites, present and proposed, are further described in the following evaluation sheets.

WATER ACCESS SITE EVALUATION

Siletz System Site No. 1
Tidewater Area Priority Complete
Name Coyote Rock

Location 2 miles east of Kernville, N Bank
T 8S, R 11W, Sec. 13: River Mile 3.0 County Lincoln
Ownership: Public _____
Private Parcel No. 600 Number of owners 1

DESCRIPTION

Land Type Flat, loam
Cover type grass, deciduous trees
Road access Hwy 229, Condition Good
Flows Tidal Water quality Good
Present stage of development Complete and adequate

ANGLER NEEDS

Acquisition: _____ Acres, _____ Feet of frontage
Type of conveyance _____

Development:

Boat Ramp: Type _____ Number of lanes _____
Toilets _____ Trails _____ Roads _____
Parking area _____; For _____ cars or _____ car-trailer units
This site will accommodate Troll anglers in the lower tidewater area.

AREA Tidewater

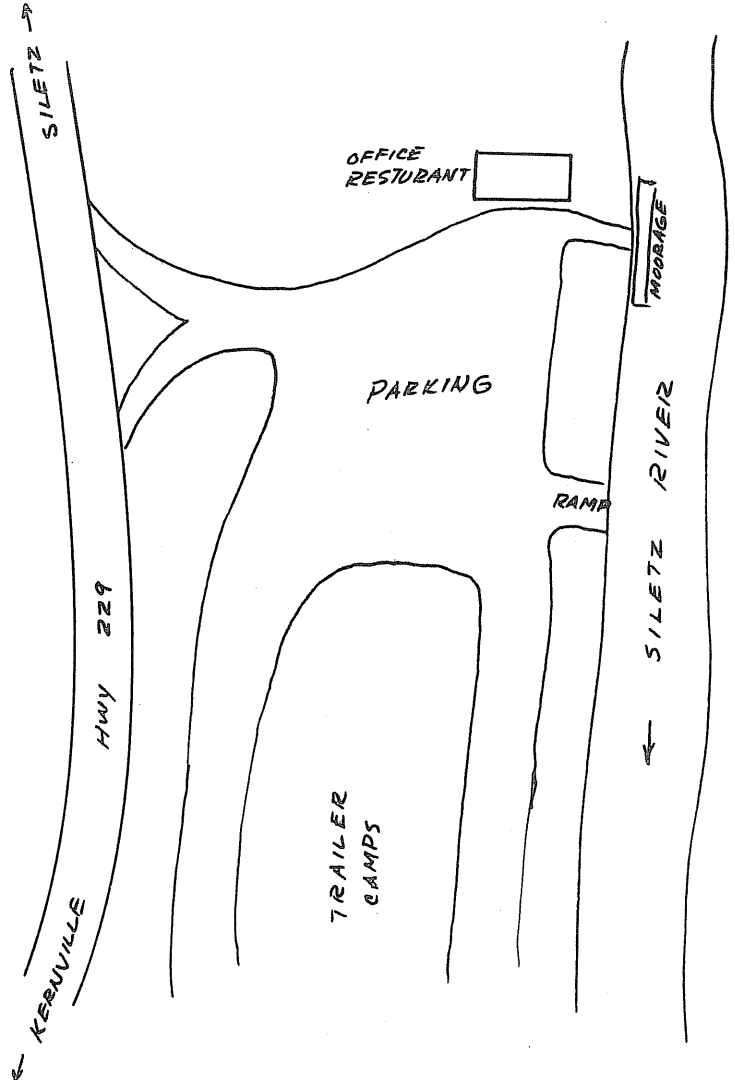
SITE # 1

FISHERY: Tidewater troll for salmon and sea-run cutthroat

	Spring	Summer	Fall	Winter
Heavy		Tr -Sa	Tr-Sa	
Medium				
Light	Tr			

(Sa - Salmon, St - Steelhead, Tr - Trout, Sg - Sturgeon, Ww - Warm Water Fishes)

SKETCH



Seasons (Check)

RECREATION
(Check)

- Boating, motor
- Boating, non-motor
- Camping, tent
- Camping, trailer
- Fishing, boat
- Fishing, shore
- Hiking
- Horseback riding
- Hunting, big game
- Hunting, upland game
- Hunting, waterfowl
- Nature study
- Picnicking
- Sightseeing
- Skin and scuba diving
- Swimming
- Water skiing

	Spring	Summer	Fall	Winter
Boating, motor	X	X	X	
Boating, non-motor				
Camping, tent		X	X	
Camping, trailer		X	X	
Fishing, boat	X	X	X	
Fishing, shore				
Hiking				
Horseback riding				
Hunting, big game				
Hunting, upland game				
Hunting, waterfowl				
Nature study				
Picnicking		X	X	
Sightseeing				
Skin and scuba diving				
Swimming		X		
Water skiing				

OTHER

Safety Problems: Deep water

Group Facilities:

REMARKS

Private park with boat launch and moorage facilities.
Boat rental and restaurant.

WATER ACCESS SITE EVALUATION

Siletz System Site No. 2
Tidewater Area Priority Complete
Name Chinook Bend

Location 3 miles east of Kernville, N Bank
T 8S, R 10W, Sec. 18; River Mile 3.5 County Lincoln
Ownership: Public _____
Private Parcel Tax Lot No. 200 Number of owners 1

DESCRIPTION

Land Type Flat
Cover type Grass
Road access Drive off Highway 229, Condition Fair
Flows Tidal Water quality Good
Present stage of development Complete

ANGLER NEEDS

Acquisition: _____ Acres, _____ Feet of frontage
Type of conveyance _____

Development:

Boat Ramp: Type _____ Number of lanes _____
Toilets _____ Trails _____ Roads _____
Parking area _____; For _____ cars or _____ car-trailer units
This site will accommodate Troll anglers in the lower tidewater area.

AREA Tidewater

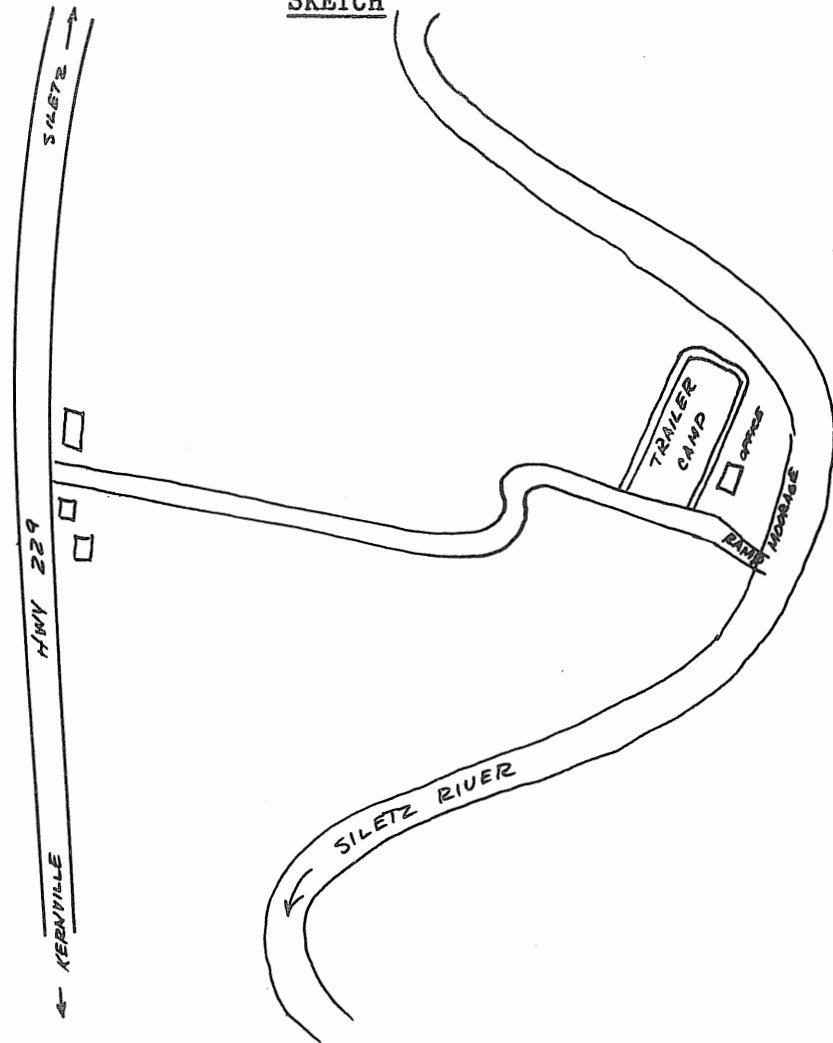
SITE # 2

FISHERY: Tidewater troll for salmon and sea-run cutthroat

	Spring	Summer	Fall	Winter
Heavy		Tr-Sa	Tr-Sa	
Medium				
Light	Tr			

(Sa - Salmon, St - Steelhead, Tr - Trout, Sg - Sturgeon, Ww - Warm Water Fishes)

SKETCH



Seasons (Check)

RECREATION
(Check)

- Boating, motor
- Boating, non-motor
- Camping, tent
- Camping, trailer
- Fishing, boat
- Fishing, shore
- Hiking
- Horseback riding
- Hunting, big game
- Hunting, upland game
- Hunting, waterfowl
- Nature study
- Picnicking
- Sightseeing
- Skin and scuba diving
- Swimming
- Water skiing

	Spring	Summer	Fall	Winter
Boating, motor	X	X	X	
Boating, non-motor				
Camping, tent				
Camping, trailer	X	X	X	
Fishing, boat	X	X	X	
Fishing, shore				
Hiking				
Horseback riding				
Hunting, big game				
Hunting, upland game				
Hunting, waterfowl				
Nature study				
Picnicking				
Sightseeing				
Skin and scuba diving				
Swimming				
Water skiing				

OTHER

Safety Problems: Deep water, steep banks

Group Facilities:

REMARKS Trailer park, boat moorage, boat ramp, boat rental

WATER ACCESS SITE EVALUATION

Siletz System Site No. 3
Tidewater Area Priority Complete
Name Mick's Place

Location 3 1/2 miles east of Kernville, N Bank
T 8S, R 10W, Sec. 18: River Mile 4.0 County Lincoln
Ownership: Public _____
Private X Tax Lot No. _____ Number of owners 1

DESCRIPTION

Land Type Flat
Cover type Grass, deciduous trees
Road access Off Highway 229, Condition Good
Flows Tidal Water quality Good
Present stage of development Complete

ANGLER NEEDS

Acquisition: _____ Acres, _____ Feet of frontage
Type of conveyance _____

Development:

Boat Ramp: Type _____ Number of lanes _____
Toilets _____ Trails _____ Roads _____
Parking area _____; For _____ cars or _____ car-trailer units
This site will accommodate Troll anglers in tidewater

AREA Tidewater

SITE # 3

FISHERY: Tidewater troll for salmon and sea-run cutthroat trout.

	Spring	Summer	Fall	Winter
Heavy		Tr-Sa	Tr-Sa	
Medium				
Light	Tr			

(Sa - Salmon, St - Steelhead, Tr - Trout, Sg - Sturgeon, Ww - Warm Water Fishes)

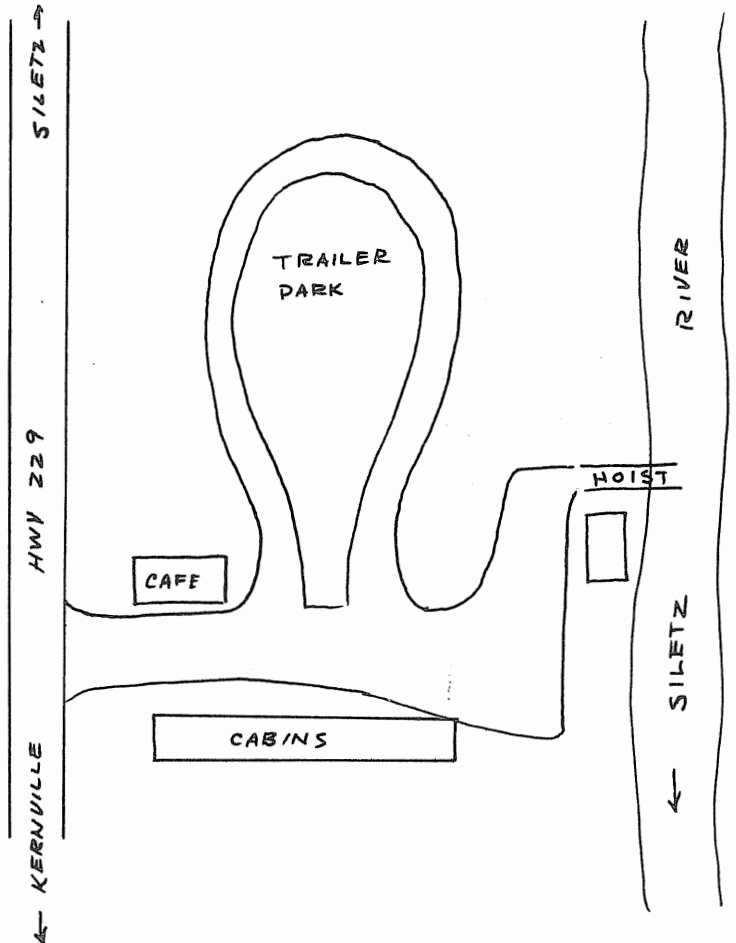
SKETCH

Seasons (Check)

RECREATION
(Check)

- Boating, motor
- Boating, non-motor
- Camping, tent
- Camping, trailer
- Fishing, boat
- Fishing, shore
- Hiking
- Horseback riding
- Hunting, big game
- Hunting, upland game
- Hunting, waterfowl
- Nature study
- Picnicking
- Sightseeing
- Skin and scuba diving
- Swimming
- Water skiing

	Spring	Summer	Fall	Winter
	X	X	X	X
	X	X	X	



OTHER

Safety Problems: Steep banks, deep water

Group Facilities:

REMARKS

Hoist launching, moorage, trailer park, cabins, restaurant, boat rental

WATER ACCESS SITE EVALUATION

Siletz System Site No. 4
Tidewater Area Priority Complete
Name Sunset Landing

Location 4.5 miles east Kernville, N Bank
T 8S, R 10W, Sec. 8, 17: River Mile 5.0 County Lincoln
Ownership: Public _____
Private X Tax Lot No. _____ Number of owners _____

DESCRIPTION

Land Type Flat
Cover type Grass
Road access Off Highway 229, Condition Good
Flows Tidal Water quality Good
Present stage of development Complete

ANGLER NEEDS

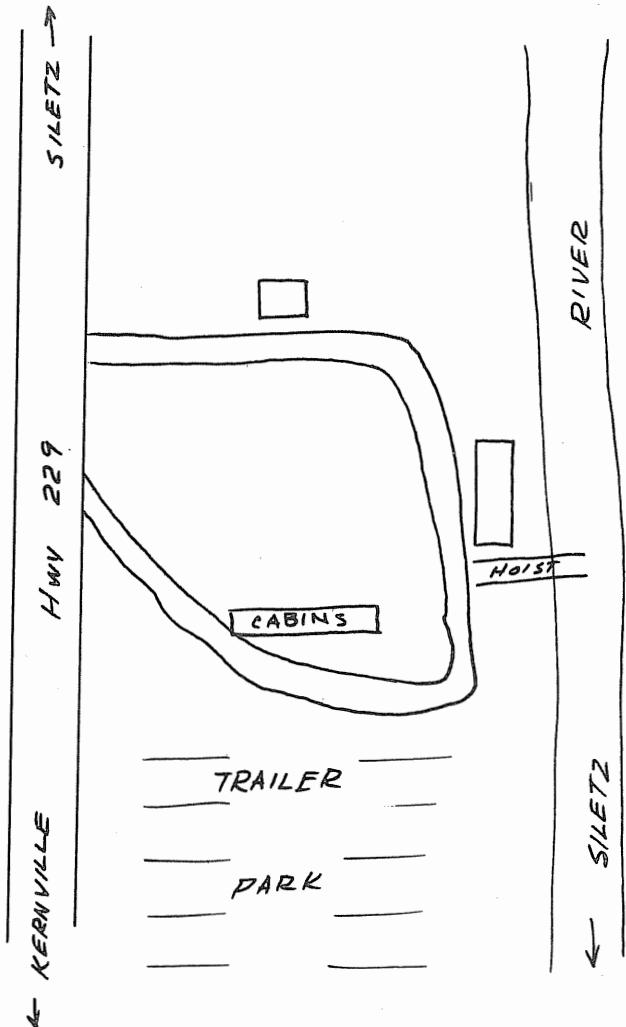
Acquisition: _____ Acres, _____ Feet of frontage
Type of conveyance _____
Development:
Boat Ramp: Type _____ Number of lanes _____
Toilets _____ Trails _____ Roads _____
Parking area _____; For _____ cars or _____ car-trailer units
This site will accommodate Troll anglers in tidewater area.

FISHERY: Tidewater troll for salmon and sea-run cutthroat trout.

	Spring	Summer	Fall	Winter
Heavy		Tr-Sa	Tr-Sa	
Medium				
Light	Tr			

(Sa - Salmon, St - Steelhead, Tr - Trout, Sg - Sturgeon, Ww - Warm Water Fishes)

SKETCH



Seasons (Check)

RECREATION
(Check)

- Boating, motor
- Boating, non-motor
- Camping, tent
- Camping, trailer
- Fishing, boat
- Fishing, shore
- Hiking
- Horseback riding
- Hunting, big game
- Hunting, upland game
- Hunting, waterfowl
- Nature study
- Picnicking
- Sightseeing
- Skin and scuba diving
- Swimming
- Water skiing

	Spring	Summer	Fall	Winter
	X	X	X	X
	X	X	X	

OTHER

Safety Problems: Steep banks, deep water

Group Facilities:

REMARKS

Boat launch hoist, moorage, boat rental, cabins

WATER ACCESS SITE EVALUATION

Siletz System Site No. 5
Tidewater Area Priority Complete
Name Mack's Landing

Location 9.5 miles east of Kernville, N Bank
T 8S, R 10W, Sec. 20; River Mile 9.5 County Lincoln
Ownership: Public _____
Private Parcel No. 2400 Number of owners 1

DESCRIPTION

Land Type Flat, steep banks
Cover type Grass and deciduous brush
Road access Off Highway 229, Condition Good
Flows Tidal Water quality Good
Present stage of development Complete

ANGLER NEEDS

Acquisition: _____ Acres, _____ Feet of frontage
Type of conveyance _____
Development:
Boat Ramp: Type _____ Number of lanes _____
Toilets _____ Trails _____ Roads _____
Parking area _____; For _____ cars or _____ car-trailer units
This site will accommodate Troll anglers in the mid-tidewater area.

AREA Tidewater

SITE # 5

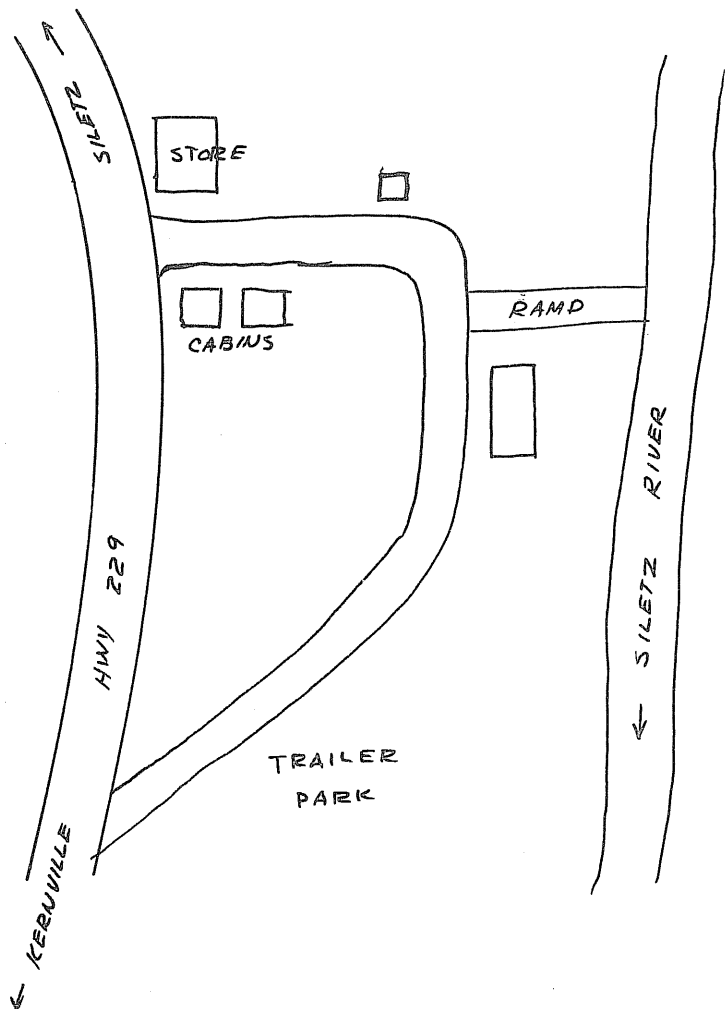
FISHERY: Tidewater troll angling for salmon and sea-run cutthroat trout,
plunking for steelhead.

Spring Summer Fall Winter

Heavy		Tr-Sa	Tr-Sa	
Medium				
Light				St

(Sa - Salmon, St - Steelhead, Tr - Trout,
 Sg - Sturgeon, Ww - Warm Water Fishes)

SKETCH



Seasons (Check)

	Spring	Summer	Fall	Winter
	X	X	X	
	X	X	X	

RECREATION
(Check)

- Boating, motor
- Boating, non-motor
- Camping, tent
- Camping, trailer
- Fishing, boat
- Fishing, shore
- Hiking
- Horseback riding
- Hunting, big game
- Hunting, upland game
- Hunting, waterfowl
- Nature study
- Picnicking
- Sightseeing
- Skin and scuba diving
- Swimming
- Water skiing

OTHER

Safety Problems: deep water, steep bank
 Group Facilities:

REMARKS

Boat launch (ramp), moorage, boat rental, cabins, trailer parking, store.

WATER ACCESS SITE EVALUATION

Siletz System Site No. 6
Tidewater Area Priority A
Name Mowery

Location 13.5 miles east of Kernville, N Bank
T 9S, R 11W, Sec. 1: River Mile 16.5 County Lincoln
Ownership: Public _____
Private Parcel 500
~~Parcel~~ No. 501 Number of owners 1

DESCRIPTION

Land Type Sloping
Cover type Deciduous trees and brush
Road access County Rd off Highway 229, Condition Good
Flows Tidal Water quality Good
Present stage of development None

ANGLER NEEDS

Acquisition: 2 Acres, _____ Feet of frontage
Type of conveyance _____

Development:

Boat Ramp: Type Gravel Number of lanes 1
Toilets Trails _____ Roads _____
Parking area ; For _____ cars or 20 car-trailer units
This site will accommodate Boat fishing up to river mile 21 and down to 9.5

AREA Tidewater

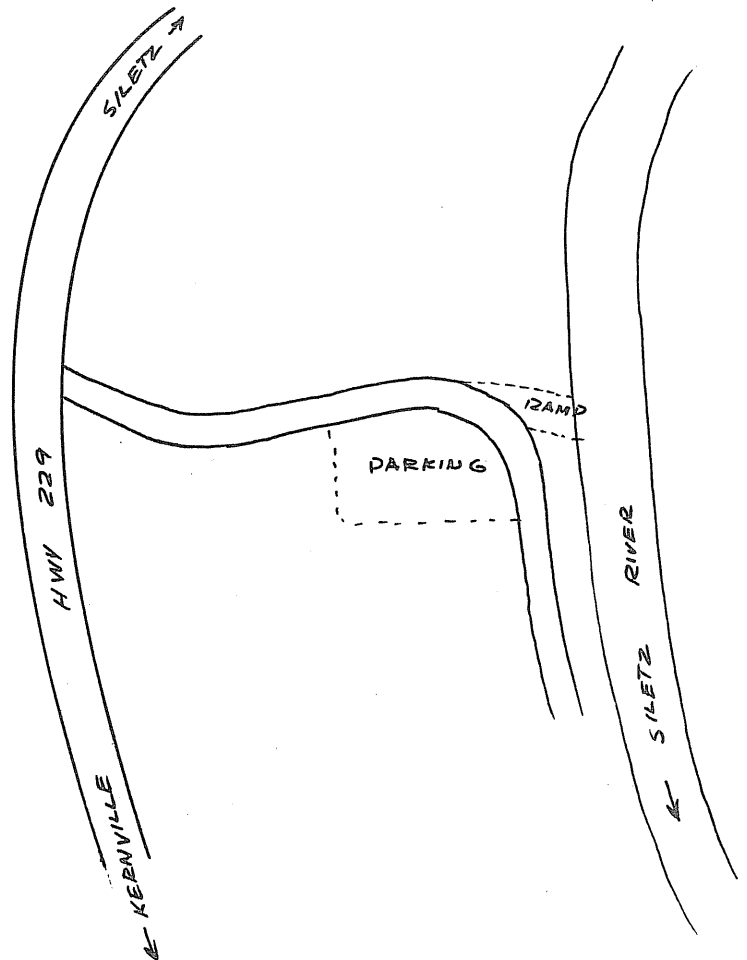
SITE # 6

FISHERY: Troll and bank fishery for trout, steelhead and salmon

	Spring	Summer	Fall	Winter
Heavy		Tr	Tr	ST
Medium				
Light	Tr	Sa	Sa	

(Sa - Salmon, St - Steelhead, Tr - Trout, Sg - Sturgeon, Ww - Warm Water Fishes)

SKETCH



Seasons (Check)

RECREATION
(Check)

- Boating, motor
- Boating, non-motor
- Camping, tent
- Camping, trailer
- Fishing, boat
- Fishing, shore
- Hiking
- Horseback riding
- Hunting, big game
- Hunting, upland game
- Hunting, waterfowl
- Nature study
- Picnicking
- Sightseeing
- Skin and scuba diving
- Swimming
- Water skiing

	Spring	Summer	Fall	Winter
Boating, motor	X	X	X	
Boating, non-motor				
Camping, tent				
Camping, trailer				
Fishing, boat	X	X	X	X
Fishing, shore				
Hiking				
Horseback riding				
Hunting, big game				
Hunting, upland game				
Hunting, waterfowl				
Nature study				
Picnicking				
Sightseeing				
Skin and scuba diving				
Swimming				
Water skiing				

OTHER

Safety Problems:

Group Facilities:

REMARKS

A boat launch site is needed in this area to facilitate angling in the upper tidewater area.

WATER ACCESS SITE EVALUATION

Siletz System Site No. 7
Tidewater Area Priority A
Name Cahill-Butterfield easement

Location 1/4 miles east of Kernville, North Bank
T 9S, R 11W, Sec 11,12^{1,2,10}; River Mile 17-21 County Lincoln
Ownership: Public _____
Private X Tax Lot No. _____ Number of owners 9

DESCRIPTION

Land Type Flat
Cover type Pasture and second growth deciduous and conifer
Road access Off Highway 229, Condition _____
Flows Tidal Water quality Good
Present stage of development None

ANGLER NEEDS

Acquisition: _____ Acres, _____ Feet of frontage
Type of conveyance Easement to and along river

Development:

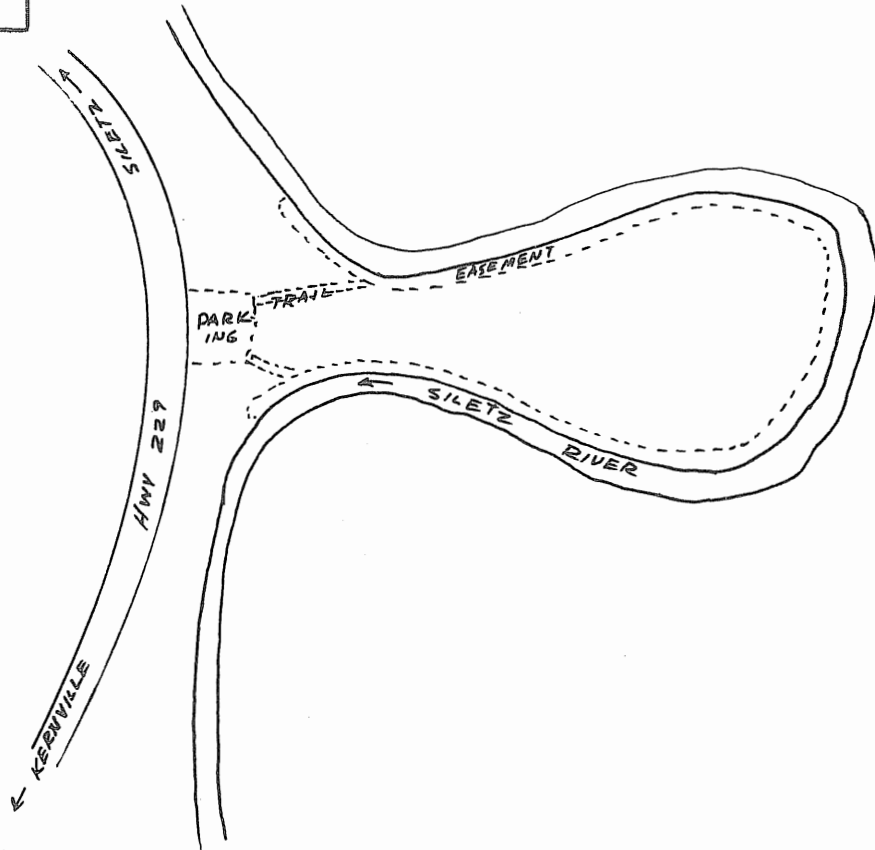
Boat Ramp: Type _____ Number of lanes _____
Toilets _____ Trails X Roads _____
Parking area X; For 15 cars or _____ car-trailer units
This site will accommodate Shore angling along preferred stretch of river.

FISHERY: Winter steelhead bank fishery, summer trout and jack salmon.

	Spring	Summer	Fall	Winter
Heavy				St
Medium		Tr	Tr-Sa	
Light	Tr			

(Sa - Salmon, St - Steelhead, Tr - Trout, Sg - Sturgeon, Ww - Warm Water Fishes)

SKETCH



Seasons (Check)

	Spring	Summer	Fall	Winter
	X	X	X	X

RECREATION (Check)

- Boating, motor
- Boating, non-motor
- Camping, tent
- Camping, trailer
- Fishing, boat
- Fishing, shore
- Hiking
- Horseback riding
- Hunting, big game
- Hunting, upland game
- Hunting, waterfowl
- Nature study
- Picnicking
- Sightseeing
- Skin and scuba diving
- Swimming
- Water skiing

OTHER

Safety Problems:

Group Facilities:

REMARKS

Preferred steelhead plunking holes, Cahill-Butterfield Riffles, in this area but access is by trespass. Alternatives of parking near road with trails to easements along river, or road into area with parking and access to easements.

WATER ACCESS SITE EVALUATION

Siletz System Site No. 8
Tidewater Area Priority A
Name Cedar Creek

Location 15.5 miles east of Kernville, N Bank
T 9W⁵, R 10W, Sec. 7,8: River Mile 22.5 County Lincoln
Ownership: Public State of Oregon 509
Private Parcel 400 Number of owners 1

DESCRIPTION

Land Type Sloping
Cover type Deciduous trees
Road access Off Highway 229, Condition _____
Flows High - winter
Lo - summer Water quality Good
Present stage of development None

ANGLER NEEDS

Acquisition: _____ Acres, _____ Feet of frontage
Type of conveyance Purchase and/or agreement

Development:

Boat Ramp: Type Concrete plank Number of lanes 1
Toilets Trails Roads
Parking area ; For _____ cars or 20 car-trailer units

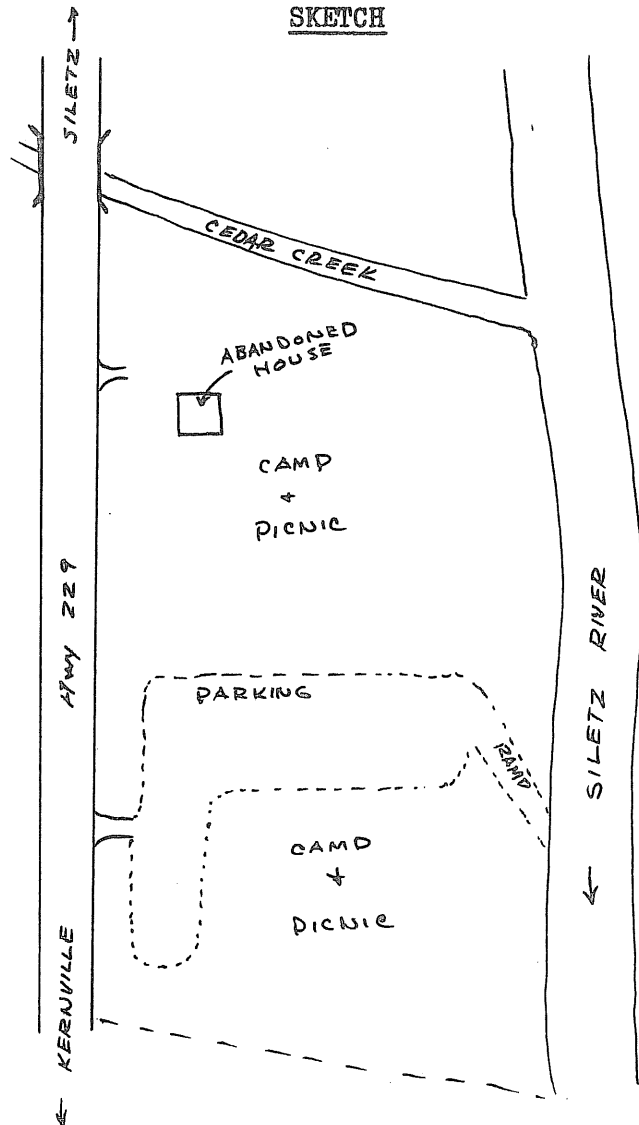
This site will accommodate Boat fishing down to river mile 16.5
Take out for drift boats from mile 25. Bank angling at site.

FISHERY: Winter steelhead from boat and bank, also salmon and trout.

	Spring	Summer	Fall	Winter
Heavy				St
Medium	Tr	Tr	Tr-Sa	
Light				

(Sa - Salmon, St - Steelhead, Tr - Trout, Sg - Sturgeon, Ww - Warm Water Fishes)

SKETCH



Seasons (Check)

	Spring	Summer	Fall	Winter
	X	X	X	
	X	X	X	
	X	X	X	X
	X	X	X	X
	X	X	X	
		X	X	

RECREATION
(Check)

- Boating, motor
- Boating, non-motor
- Camping, tent
- Camping, trailer
- Fishing, boat
- Fishing, shore
- Hiking
- Horseback riding
- Hunting, big game
- Hunting, upland game
- Hunting, waterfowl
- Nature study
- Picnicking
- Sightseeing
- Skin and scuba diving
- Swimming
- Water skiing

OTHER

Safety Problems:

Group Facilities:

REMARKS

Ideal site to facilitate boat fishing from drift boats above, and power boats below. Bank angling at site. Site has good potential for camping-picnic area development.

LOWER SILETZ AREA

The Lower Siletz Area is consisted of the river between miles 21.5 and 52.5. The river gradient in this area is moderate to gentle with large gravel bars and deep pools. The generally steep banks are covered with deciduous brush and trees intermingled with conifers. Some farmlands and pastures also lie above the river banks in this section.

This area is the portion of the Siletz River that can be fished from drift boats. The fishery is for winter steelhead, fall salmon, and trout. The potential of this area is not fully realized because of the inadequate facilities for launching and take-out of drift boats. Seven sites are being suggested for development of boat launch facilities to complement the existing adequately developed site at the city of Siletz. In addition, two other sites are recommended for bank access areas.

Detailed descriptions of the access sites suggested for this area are contained in the following evaluation sheets.

WATER ACCESS SITE EVALUATION

Siletz System Site No. 1

Lower Siletz Area Priority A

Name Wade Cr.-Cedar Cr. Easement

Location 15.5 - 17.0 miles east of Kernville, N Bank

T 9S, R 10W, Sec. 8,9 : River Mile 22.5-24 County Lincoln

Ownership: Public _____

Parcel 400
Private X ~~Taxlot~~ No. 500 Number of owners 3

DESCRIPTION

Land Type Steep bank

Cover type Deciduous trees

Road access Along Hwy. 229, Condition good
High - winter

Flows Low - summer Water quality good

Present stage of development None but used

ANGLER NEEDS

Acquisition: _____ Acres, 1.5 ^{miles} ~~feet~~ of frontage

Type of conveyance Easement and/or purchase

Development:

Boat Ramp: Type _____ Number of lanes _____

Toilets _____ Trails X Roads _____

Parking area X ; For 100 cars or _____ car-trailer units

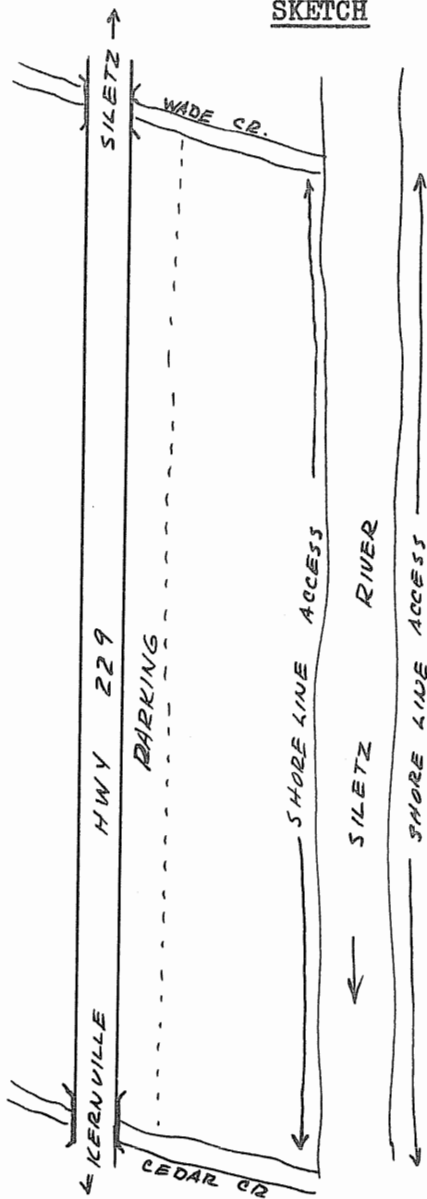
This site will accommodate Bank angling along preferred stretch of river.

FISHERY: Winter steelhead plunking from bank. Also trout from boat and bank.

	Spring	Summer	Fall	Winter
Heavy				St
Medium				
Light		Tr	Tr	

(Sa - Salmon, St - Steelhead, Tr - Trout, Sg - Sturgeon, Ww - Warm Water Fishes)

SKETCH



Seasons (Check)

	Spring	Summer	Fall	Winter
		X	X	X

RECREATION
(Check)

- Boating, motor
- Boating, non-motor
- Camping, tent
- Camping, trailer
- Fishing, boat
- Fishing, shore
- Hiking
- Horseback riding
- Hunting, big game
- Hunting, upland game
- Hunting, waterfowl
- Nature study
- Picnicking
- Sightseeing
- Skin and scuba diving
- Swimming
- Water skiing

OTHER

Safety Problems:

Group Facilities:

REMARKS

Bank area along highway is highly preferred by steelhead plunkers. It is now a trespass situation. Both banks should be acquired for fishing, the south bank access from boats or possible footbridge. Parking would mainly be along the highway.

WATER ACCESS SITE EVALUATION

Siletz System Site No. 2
Lower Siletz Area Priority A
Name State Hole

Location 18 miles east of Kernville, North Bank
T 9S, R 10W, Sec. 10: River Mile 25 County Lincoln
Ownership: Public _____
Private Parcel ~~Number~~ 100 Number of owners _____

DESCRIPTION

Land Type Flat on top, steep slope to river, sandy loam
Cover type Deciduous
Road access Off Hwy. 229, Condition Good
High - winter
Flows Low - summer Water quality Good
Present stage of development partial

ANGLER NEEDS

Acquisition: _____ Acres, _____ Feet of frontage
Type of conveyance purchase

Development:

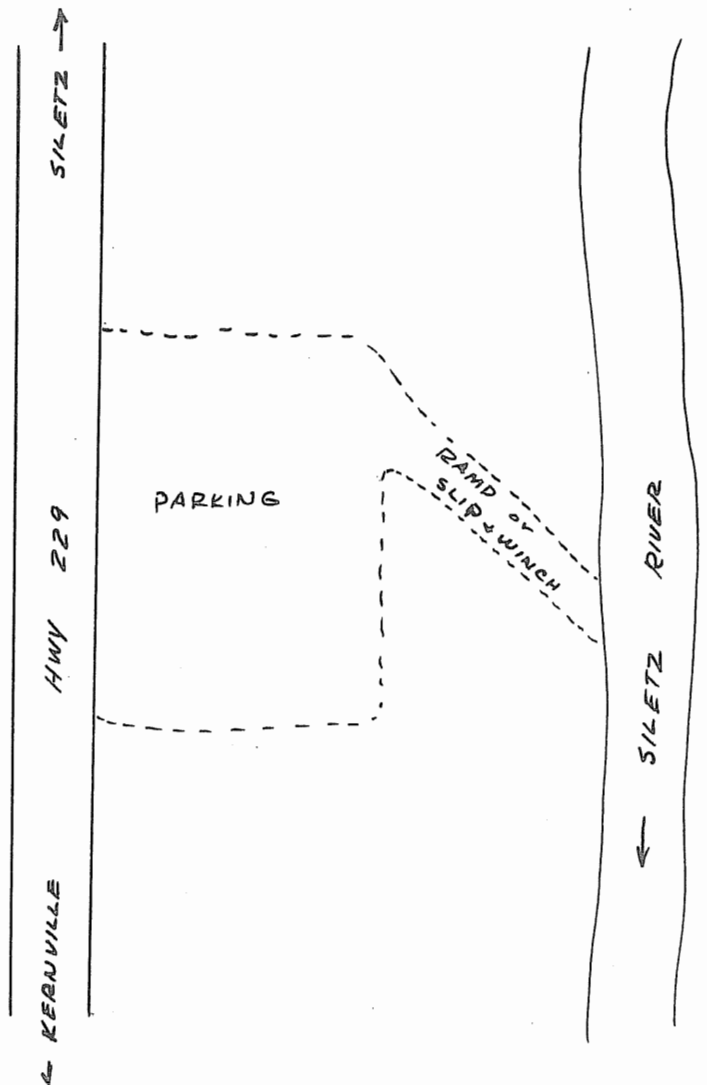
Boat Ramp: Type concrete plank Number of lanes 1
Toilets _____ Trails _____ Roads _____
Parking area x; For _____ cars or 20 car-trailer units
This site will accommodate Drift boat anglers from river mile 31.0 down
to 22.5

FISHERY: Drift boat fishing for winter steelhead and fall salmon and trout

	Spring	Summer	Fall	Winter
Heavy				St
Medium			Sa	
Light		Tr	Tr	

(Sa - Salmon, St - Steelhead, Tr - Trout, Sg - Sturgeon, Ww - Warm Water Fishes)

SKETCH



Seasons (Check)

RECREATION
(Check)

- Boating, motor
- Boating, non-motor
- Camping, tent
- Camping, trailer
- Fishing, boat
- Fishing, shore
- Hiking
- Horseback riding
- Hunting, big game
- Hunting, upland game
- Hunting, waterfowl
- Nature study
- Picnicking
- Sightseeing
- Skin and scuba diving
- Swimming
- Water skiing

	Spring	Summer	Fall	Winter
			X	X
			X	X
			X	X

OTHER

Safety Problems: Steep bank

Group Facilities:

REMARKS

This site is presently used. It is a dirt slide and inadequate. The property is private. This is a vital site and needs development. Because of the high bank, it may be more feasible to install a tramway or pole skid and winch facility in lieu of a ramp.

WATER ACCESS SITE EVALUATION

Siletz System Site No. 3
Lower Siletz Area Priority A
Name Ojalla Bridge

Location 3.5 miles North of Siletz, North Bank

T 9S, R 10W, Sec. 28: River Mile 31.0 County Lincoln

Ownership: Public _____

Parcel
Private X ~~Taxlot~~ No. 700 Number of owners 1

DESCRIPTION

Land Type Sloping, sandy loam

Cover type Deciduous brush and trees

Road access Off Hwy. 229, Condition _____
High - winter

Flows Low - summer Water quality Good

Present stage of development none

ANGLER NEEDS

Acquisition: _____ Acres, _____ Feet of frontage

Type of conveyance purchase

Development:

Boat Ramp: Type concrete plank Number of lanes 1

Toilets _____ Trails _____ Roads _____

Parking area x; For _____ cars or 20 car-trailer units

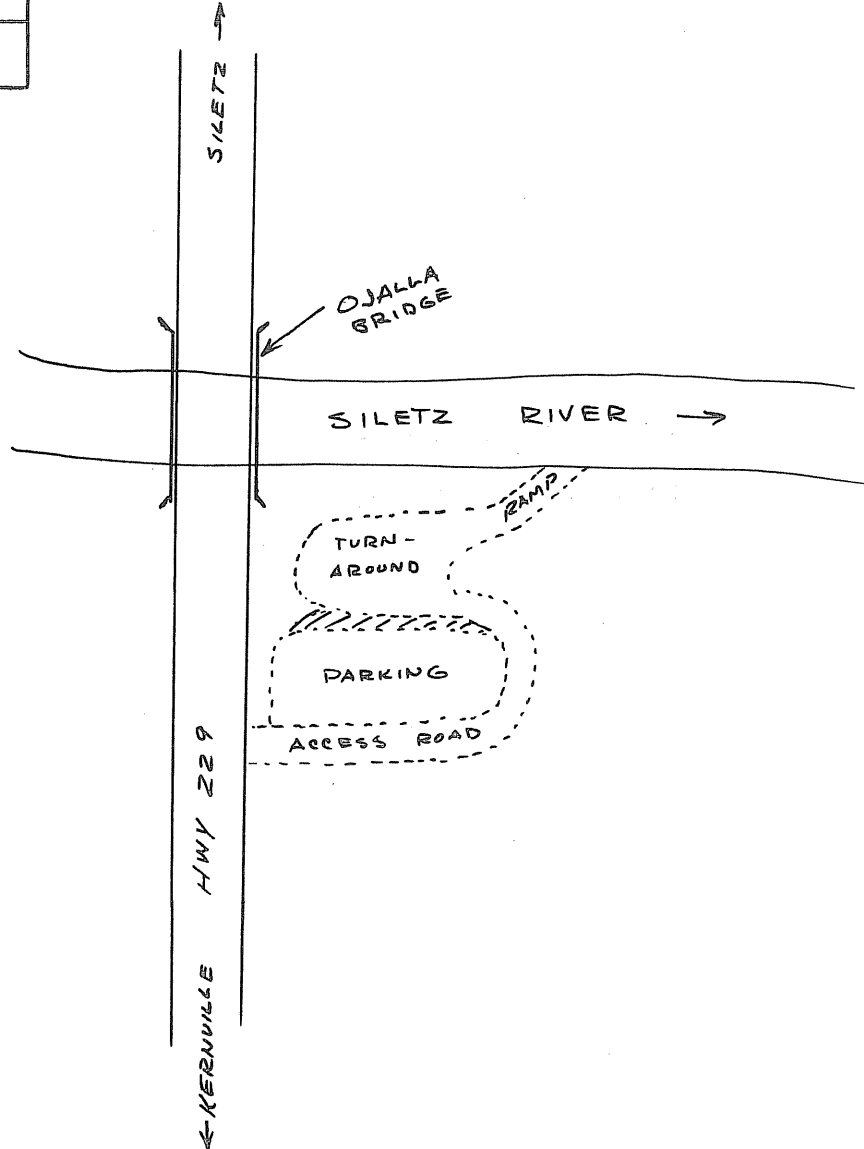
This site will accommodate Drift boat angling from river mile 36.5
down to 25.0

FISHERY: Winter steelhead, fall salmon, cutthroat from drift boats

	Spring	Summer	Fall	Winter
Heavy				St
Medium			Sa	
Light	Tr	Tr	Tr	

(Sa - Salmon, St - Steelhead, Tr - Trout, Sg - Sturgeon, Ww - Warm Water Fishes)

SKETCH



Seasons (Check)

RECREATION
(Check)

- Boating, motor
- Boating, non-motor
- Camping, tent
- Camping, trailer
- Fishing, boat
- Fishing, shore
- Hiking
- Horseback riding
- Hunting, big game
- Hunting, upland game
- Hunting, waterfowl
- Nature study
- Picnicking
- Sightseeing
- Skin and scuba diving
- Swimming
- Water skiing

	Spring	Summer	Fall	Winter
	X	X	X	X

OTHER

Safety Problems:

Group Facilities:

REMARKS

Site on upstream side of bridge now used for put in for drift boats. Recommended site for boat ramp for put in and take out. Needed to facilitate the fishery from above. If this site cannot be developed, another in the vicinity should be substituted.

WATER ACCESS SITE EVALUATION

Siletz System Site No. 4
Lower Siletz Area Priority A
Name Steel Bridge

Location 1 mile north of Siletz, North Bank
T10S, R 10W, Sec. 4 : River Mile 36.5 County Lincoln
Ownership: Public _____
Private Parcel
Taxlot No. 1300 Number of owners 1

DESCRIPTION

Land Type flat with steep bank
Cover type permanent pasture and deciduous brush
Road access off Hwy. 229, Condition _____
Flows High-winter, low-summer Water quality Good
Present stage of development none

ANGLER NEEDS

Acquisition: _____ Acres, _____ Feet of frontage
Type of conveyance purchase

Development:

Boat Ramp: Type concrete plank Number of lanes 1
Toilets _____ Trails _____ Roads x
Parking area x; For _____ cars or 20 car-trailer units
This site will accommodate Drift boat fishing from river mile 41.0
down to 31.0

AREA Lower Siletz

SITE # 4

FISHERY: Drift boat fishing for steelhead, salmon and trout.

	Spring	Summer	Fall	Winter
Heavy				St
Medium			Sa	
Light	Tr	Tr	Tr	

(Sa - Salmon, St - Steelhead, Tr - Trout,
Sg - Sturgeon, Ww - Warm Water Fishes)

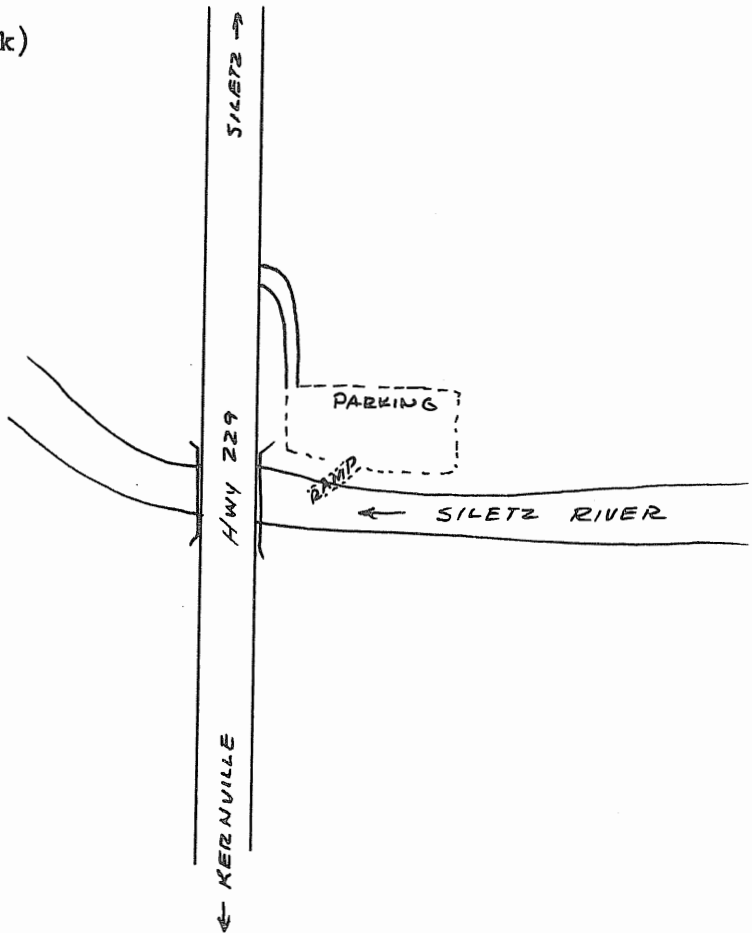
SKETCH

Seasons (Check)

RECREATION
(Check)

- Boating, motor
- Boating, non-motor
- Camping, tent
- Camping, trailer
- Fishing, boat
- Fishing, shore
- Hiking
- Horseback riding
- Hunting, big game
- Hunting, upland game
- Hunting, waterfowl
- Nature study
- Picnicking
- Sightseeing
- Skin and scuba diving
- Swimming
- Water skiing

	Spring	Summer	Fall	Winter
	X	X	X	X



OTHER

Safety Problems:

Group Facilities:

REMARKS

Boat launch site needed at this point to facilitate the fishery. If this recommended site is not developed an alternate should be investigated.

WATER ACCESS SITE EVALUATION

Siletz System Site No. 5

Lower Siletz Area Priority Complete

Name Hee Hee Illahee

Location City of Siletz, North Bank

T 10S, R 10W, Sec. 9: River Mile 41.0 County Lincoln

Ownership: Public Lincoln County

Parcel

Private Taxlot No. 1100 Number of owners 1

DESCRIPTION

Land Type flat with steep bank

Cover type deciduous brush and trees

Road access drive off Hwy. 229, Condition Good

Flows High-winter, Low-summer Water quality Good

Present stage of development Complete and adequate

ANGLER NEEDS

Acquisition: _____ Acres, _____ Feet of frontage

Type of conveyance _____

Development:

Boat Ramp: Type _____ Number of lanes _____

Toilets _____ Trails _____ Roads _____

Parking area _____; For _____ cars or _____ car-trailer units

This site will accommodate Drift boat fishing from river mile 43.5

down to 36.5

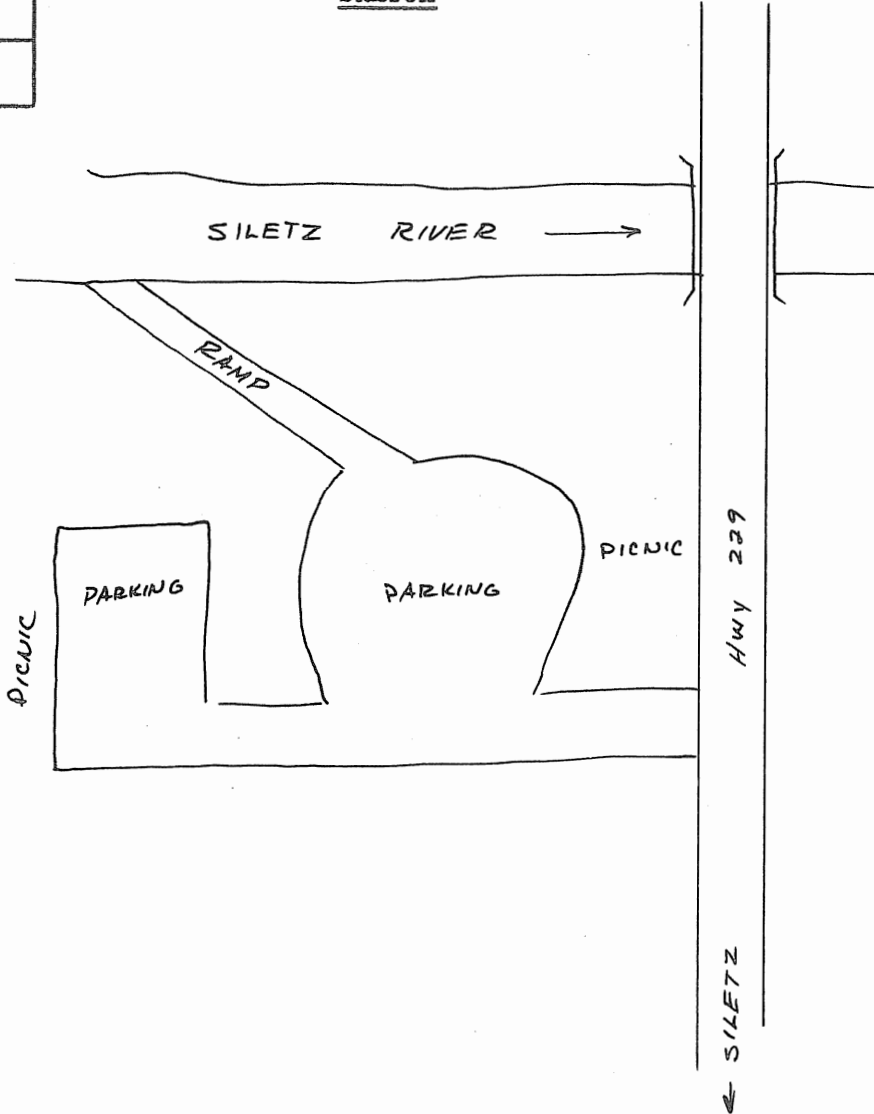
FISHERY: Drift boat fishing for steelhead, salmon and trout.

Bank angling at site.

	Spring	Summer	Fall	Winter
Heavy	Tr			St
Medium			Sa	
Light		Tr	Tr	

(Sa - Salmon, St - Steelhead, Tr - Trout, Sg - Sturgeon, Ww - Warm Water Fishes)

SKETCH



Seasons (Check)

RECREATION
(Check)

- Boating, motor
- Boating, non-motor
- Camping, tent
- Camping, trailer
- Fishing, boat
- Fishing, shore
- Hiking
- Horseback riding
- Hunting, big game
- Hunting, upland game
- Hunting, waterfowl
- Nature study
- Picnicking
- Sightseeing
- Skin and scuba diving
- Swimming
- Water skiing

	Spring	Summer	Fall	Winter
	X	X	X	X
	X	X	X	X
	X	X	X	
			X	X

OTHER

Safety Problems: Steep bank

Group Facilities:

REMARKS

This is the only developed public access on the Siletz River. This boat ramp does not receive much use because there are no adequate boat access points above or below.

WATER ACCESS SITE EVALUATION

Siletz System Site No. 6
Lower Siletz Area Priority A
Name Klamath Grade

Location 2.5 miles east of Siletz, North Bank
T 10S, R 10W, Sec. 11; River Mile 43.5 County Lincoln
Ownership: Public _____
Parcel
Private x Parcel No. 200 Number of owners 1

DESCRIPTION

Land Type Sloping
Cover type Deciduous brush and trees
Drive off Siletz and Logsden
Road access County Road, Condition fair
Flows High-winter, Low-summer Water quality good
Present stage of development partial

ANGLER NEEDS

Acquisition: _____ Acres, _____ Feet of frontage
Type of conveyance purchase

Development:

Boat Ramp: Type gravel Number of lanes 1
Toilets x Trails _____ Roads _____
Parking area x; For _____ cars or 20 car-trailer units
This site will accommodate Drift boat angling from river mile 45.7
down to 41.0

FISHERY: Drift boat fishing for winter steelhead, fall salmon and trout

	Spring	Summer	Fall	Winter
Heavy	Tr			St
Medium			Sa	
Light		Tr	Tr	

(Sa - Salmon, St - Steelhead, Tr - Trout, Sg - Sturgeon, Ww - Warm Water Fishes)

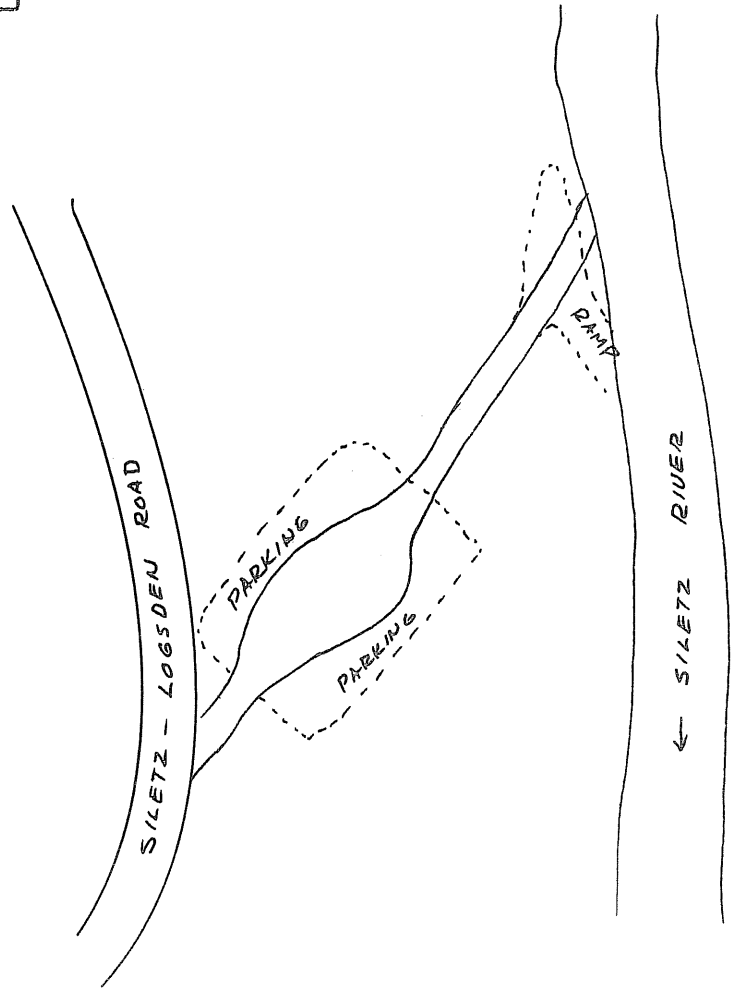
SKETCH

Seasons (Check)

RECREATION
(Check)

- Boating, motor
- Boating, non-motor
- Camping, tent
- Camping, trailer
- Fishing, boat
- Fishing, shore
- Hiking
- Horseback riding
- Hunting, big game
- Hunting, upland game
- Hunting, waterfowl
- Nature study
- Picnicking
- Sightseeing
- Skin and scuba diving
- Swimming
- Water skiing

	Spring	Summer	Fall	Winter
	X	X	X	X
	X	X	X	X
	X	X	X	
		X	X	



OTHER

Safety Problems:

Group Facilities:

REMARKS

Site used heavily by public until recently closed by owner. Has an ideal site for boat ramp and picnic area.

WATER ACCESS SITE EVALUATION

Siletz System Site No. 7
Lower Siletz Area Priority A
Name Sam's Creek

Location 4.5 miles east of Siletz, South Bank
T 10S, R 9W, Sec. 6; River Mile 45.7 County Lincoln
Ownership: Public _____
Private Parcel ~~Record~~ No. 302 Number of owners 1

DESCRIPTION

Land Type sloping
Cover type deciduous brush and trees
Road access Off Sam's Creek Road, Condition _____
Flows High-winter, Low-summer Water quality good
Present stage of development None

ANGLER NEEDS

Acquisition: _____ Acres, _____ Feet of frontage
Type of conveyance purchase

Development:

Boat Ramp: Type gravel Number of lanes 1
Toilets _____ Trails _____ Roads _____
Parking area ; For _____ cars or 20 car-trailer units
This site will accommodate Drift boat fishing from river mile 49 to
43.5. Bank angling at site.

FISHERY: Winter steelhead, fall salmon and trout from drift boat and bank.

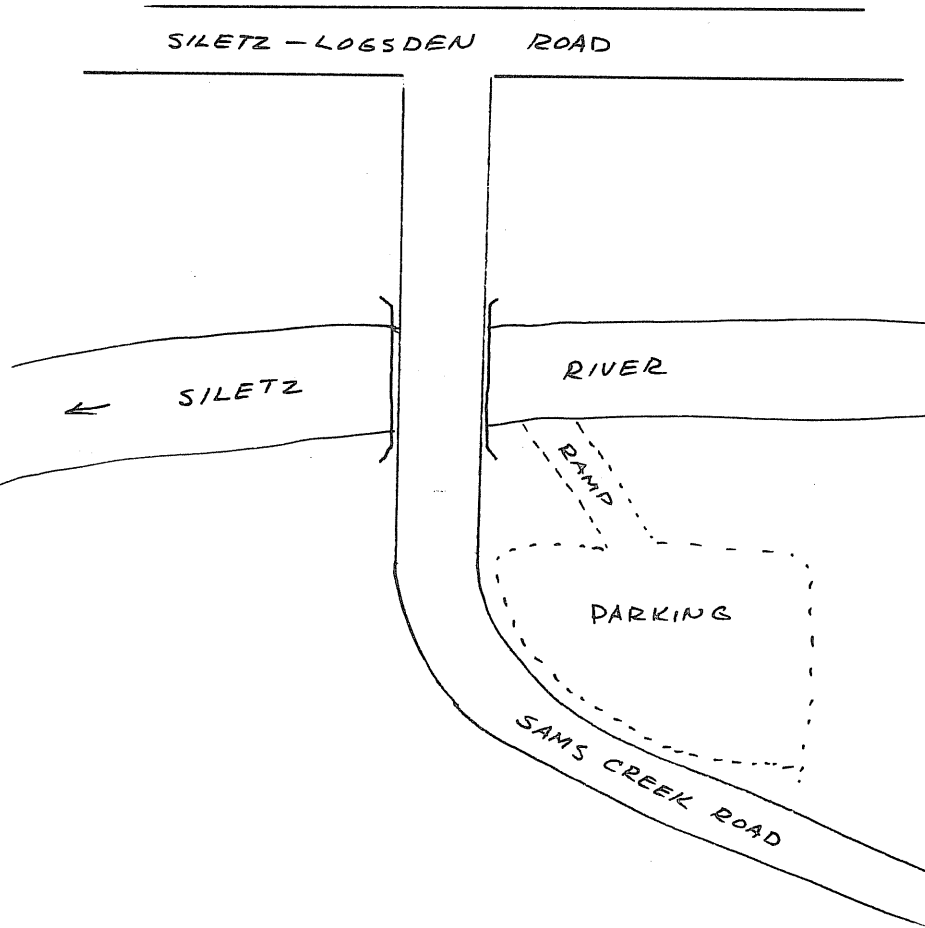
	Spring	Summer	Fall	Winter
Heavy	Tr			St
Medium			Sa	
Light		Tr	Tr	

(Sa - Salmon, St - Steelhead, Tr - Trout, Sg - Sturgeon, Ww - Warm Water Fishes)

SKETCH

Seasons (Check)

RECREATION (Check)	Spring	Summer	Fall	Winter
Boating, motor				
Boating, non-motor				
Camping, tent				
Camping, trailer				
Fishing, boat	X	X	X	X
Fishing, shore	X	X	X	X
Hiking				
Horseback riding				
Hunting, big game				
Hunting, upland game				
Hunting, waterfowl				
Nature study				
Picnicking				
Sightseeing				
Skin and scuba diving				
Swimming		X	X	
Water skiing				



OTHER

Safety Problems:

Group Facilities:

REMARKS

Site needed at this location for boat launch and take out.

WATER ACCESS SITE EVALUATION

Siletz System Site No. 8
Lower Siletz Area Priority A
Name Logsden

Location 1/2 mile north of Logsden, West Bank
T 9S, R 9W, Sec. 33: River Mile 49 County Lincoln

Ownership: Public _____
Private Parcel 900 Number of owners 1

DESCRIPTION

Land Type Steep bank
Cover type Deciduous trees and brush
Road access Bell Road (private), Condition good
Flows high-winter, low-summer Water quality good
Present stage of development partial

ANGLER NEEDS

Acquisition: _____ Acres, _____ Feet of frontage
Type of conveyance purchase

Development:

Boat Ramp: Type Gravel Number of lanes 1
Toilets _____ Trails _____ Roads _____
Parking area ; For _____ cars or 20 car-trailer units

This site will accommodate Drift boat fishing from river mile 52 down to 45.7

AREA Lower Siletz

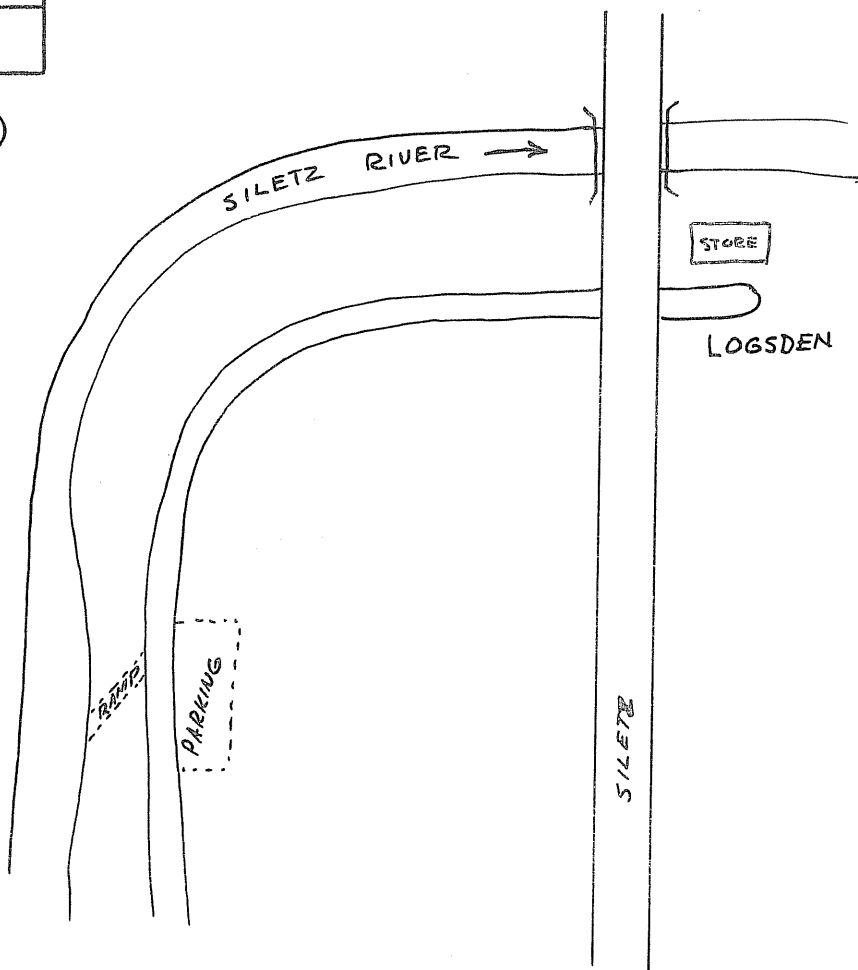
SITE # 8

FISHERY: Drift boat fishing for winter steelhead, fall salmon

	Spring	Summer	Fall	Winter
Heavy	Tr	St	Sa St	St
Medium		Tr		
Light			Tr	

(Sa - Salmon, St - Steelhead, Tr - Trout, Sg - Sturgeon, Ww - Warm Water Fishes)

SKETCH



Seasons (Check)

	Spring	Summer	Fall	Winter
	x	x	x	x
	x			

RECREATION
(Check)

- Boating, motor
- Boating, non-motor
- Camping, tent
- Camping, trailer
- Fishing, boat
- Fishing, shore
- Hiking
- Horseback riding
- Hunting, big game
- Hunting, upland game
- Hunting, waterfowl
- Nature study
- Picnicking
- Sightseeing
- Skin and scuba diving
- Swimming
- Water skiing

OTHER

Safety Problems:

Group Facilities:

REMARKS

Crude dirt skid now in use for launching drift boats should be developed.

WATER ACCESS SITE EVALUATION

Siletz System Site No. 9
Lower Siletz Area Priority A
Name Logsdan Banks

Location At Logsdan, Both Bank
T9S, R9W, Sec. 33: River Mile 48.5 County Lincoln
Ownership: Public _____
Parcel 1300,1800,1200
Private x ~~Tax-Parcel~~ No 1400,1000 Number of owners 5

DESCRIPTION

Land Type Sloping banks
Cover type Deciduous brush
Road access Siletz-Logsdan Road, Condition good
Flows high-winter, low-summer Water quality good
Present stage of development None but used

ANGLER NEEDS

Acquisition: _____ Acres, 2,000 Feet of frontage
Type of conveyance easement

Development:

Boat Ramp: Type _____ Number of lanes _____
Toilets _____ Trails x Roads _____
Parking area x; For 20 cars or _____ car-trailer units

This site will accommodate Bank anglers along preferred stretch of river.

FISHERY: Winter steelhead, fall salmon and trout

	Spring	Summer	Fall	Winter
Heavy	Tr	St		St
Medium		Tr	Sa	
Light			Tr	

(Sa - Salmon, St - Steelhead, Tr - Trout, Sg - Sturgeon, Ww - Warm Water Fishes)

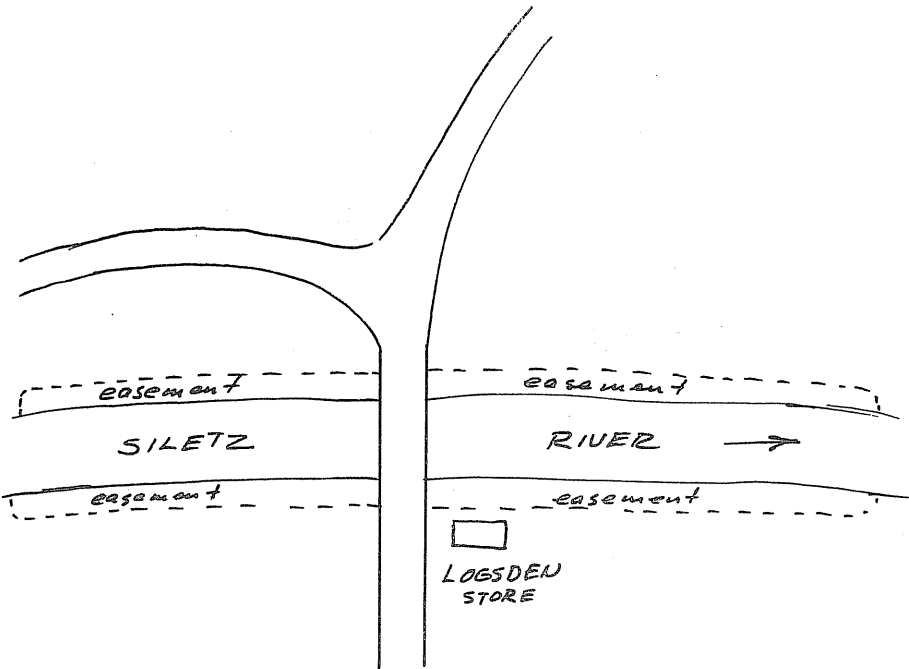
SKETCH

Seasons (Check)

RECREATION
(Check)

- Boating, motor
- Boating, non-motor
- Camping, tent
- Camping, trailer
- Fishing, boat
- Fishing, shore
- Hiking
- Horseback riding
- Hunting, big game
- Hunting, upland game
- Hunting, waterfowl
- Nature study
- Picnicking
- Sightseeing
- Skin and scuba diving
- Swimming
- Water skiing

	Spring	Summer	Fall	Winter
	X	X	X	X



OTHER

Safety Problems:

Group Facilities:

REMARKS

Shore line is used by bank anglers in a trespass situation.

WATER ACCESS SITE EVALUATION

Siletz System Site No. 10
Lower Siletz Area Priority A
Name Moonshine Hollow

Location 3 miles North of Logsdon, East Bank
T9S, R 9W, Sec. 19; River Mile 52 County Lincoln
Ownership: Public BIM 700
Private GP ^{Parcel} ~~Tax Lot~~ No. 200 Number of owners 1

DESCRIPTION

Land Type flat
Cover type Deciduous brush and grass
Road access Georgia-Pacific Road, Condition fair
Flows high-winter, low-summer Water quality good
Present stage of development none

ANGLER NEEDS

Acquisition: _____ Acres, _____ Feet of frontage
Type of conveyance easement and agreement

Development:

Boat Ramp: Type gravel Number of lanes 1
Toilets x Trails x Roads x
Parking area x; For _____ cars or 20 car-trailer units
This site will accommodate Bank and boat anglers at site and below

AREA Lower Siletz

SITE # 10

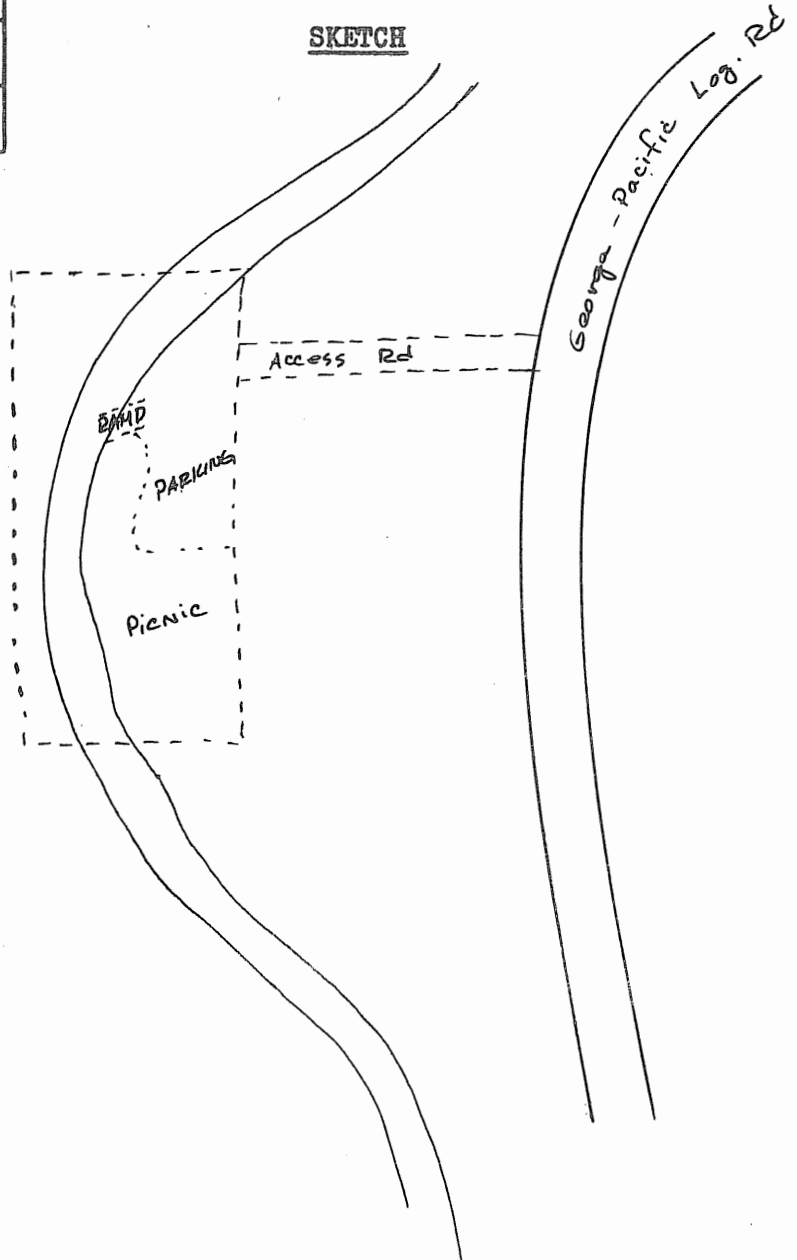
FISHERY: Boat and bank angling for steelhead, salmon and trout.

Spring Summer Fall Winter

Heavy	Tr	St	Sa	St
Medium		Tr		
Light			Tr	

(Sa - Salmon, St - Steelhead, Tr - Trout, Sg - Sturgeon, Ww - Warm Water Fishes)

SKETCH



Seasons (Check)

RECREATION
(Check)

- Boating, motor
- Boating, non-motor
- Camping, tent
- Camping, trailer
- Fishing, boat
- Fishing, shore
- Hiking
- Horseback riding
- Hunting, big game
- Hunting, upland game
- Hunting, waterfowl
- Nature study
- Picnicking
- Sightseeing
- Skin and scuba diving
- Swimming
- Water skiing

	Spring	Summer	Fall	Winter
	X	X	X	X
	X	X	X	X
	X	X	X	X
	X	X	X	X
	X	X	X	
		X	X	

OTHER

Safety Problems:

Group Facilities:

REMARKS

BLM land on river has potential for park and boat access but requires an easement through private land to be reached.

UPPER SILETZ AREA

The Upper Siletz Area is made up of the mainstem of the Siletz River from mile 52.5 to the forks at mile 68.0 and the South Fork Siletz River up to Valsetz Lake, some 4.5 miles.

The river through this section lies in a deep canyon with steeply sloping sides. Along the river, there are occasional flats and gravel bars. The entire area has been logged off and is now coming back to deciduous brush and second-growth conifers. The stream gradient is generally moderate, interrupted by rapids and falls.

This stretch of river is highly preferred by anglers in pursuit of summer and winter steelhead, fall salmon, and trout in season.

The entire section is suitable for the development of a recreational area with varied facilities to accommodate many forms of outdoor activities.

The land in this area is entirely within private timber holdings. Though the public has generally been granted access to this area, their admittance is subject to the convenience of the owners. Since free approach to this section of the Siletz River is vital to the fishery and proper management of the summer and winter steelhead runs, the creation of guaranteed public access to this area is highly desirable.

WATER ACCESS SITE EVALUATION

Siletz System Site No. 1
Upper Siletz Area Priority A
Name Upper Siletz Rec.

Location GP Shops to Valsetz Lake, both Bank
9W 9S, 8S
T 8W, R 8S, Sec. : River Mile 53-68 County Lincoln
0-5 SF

Ownership: Public
Private x Tax Lot No. Number of owners 2*

*Georgia-Pacific Corp.; C. D. Johnson Lumber Co.

DESCRIPTION

Land Type Steep Canyon
Cover type second growth conifers and deciduous brush
Road access Georgia-Pacific Logging Road, Condition fair
Flows High-winter, low-summer Water quality good
Present stage of development partial

ANGLER NEEDS

Acquisition: Acres, Feet of frontage
Type of conveyance agreement or easement

Development:

Boat Ramp: Type Number of lanes

Toilets x Trails x Roads

Parking area x ; For 200 cars or car-trailer units

This site will accommodate Bank fishing in preferred area of river

AREA Upper Siletz

SITE # 1

FISHERY: Bank angling for summer and winter steelhead, salmon and trout

	Spring	Summer	Fall	Winter
Heavy	Tr	St	St Sa	St
Medium		Tr		
Light			Tr	

(Sa - Salmon, St - Steelhead, Tr - Trout, Sg - Sturgeon, Ww - Warm Water Fishes)

SKETCH

See Map

Seasons (Check)

RECREATION
(Check)

- Boating, motor
- Boating, non-motor
- Camping, tent
- Camping, trailer
- Fishing, boat
- Fishing, shore
- Hiking
- Horseback riding
- Hunting, big game
- Hunting, upland game
- Hunting, waterfowl
- 1-Nature study
- Picnicking
- 2-Sightseeing
- Skin and scuba diving
- Swimming
- Water skiing

	Spring	Summer	Fall	Winter
X	X	X	X	X
X	X	X	X	X
X	X	X	X	X
X	X	X		
			X	
			X	
X	X	X	X	X
X	X	X		
X	X	X	X	X
		X	X	

- 1 - Wildlife, geological formations
- 2 - Deep river canyon, stream

OTHER

Safety Problems:

Group Facilities:

REMARKS

This section of river is a highly preferred angling area for an outstanding fishery. The drainage has been logged off so that its first and best use is for the development of a recreational area. This is a great resource that should be guaranteed to perpetual public use.

NORTH FORK AREA

The North Fork Area encompasses the entire North Fork of Siletz River. It lies in a rather rough remote canyon, the lower portion of which is accessible by logging road.

Since the North Fork Siletz River and its tributaries are closed to angling under present regulations, no recommendations for development of further access are being made at this time.

SOUTH FORK AREA

The portion of the South Fork Siletz River upstream from Valsetz Lake is included in the South Fork Area. In this section, the stream is quite small with brushy banks and flows through a relatively flat area. There is a light trout fishery in this area for which access to the stream is considered adequate. No public access developments are suggested for this area at this time.

DRIFT CREEK AREA

The entire Drift Creek drainage is included in this area. Most of the lower five miles flow through a flat valley floor to Siletz Bay. The majority of this land is used as permanent pasture. The first two and a half miles of stream is under tidal influence. This lower portion of Drift Creek is within private ownership including the route of access to the Forest Service lands which contain the upper part of Drift Creek. The most important fisheries on Drift Creek are for winter steelhead and sea-run cutthroat trout. Drift Creek also produces chinook and coho salmon. The deadline for winter fishing is near stream mile 10.5. The entire stream is open to fishing during the summer season.

The development of further public access is not required at present in the upstream area but two sites are suggested for development along the lower end of the creek. It is desirable to gain access to Forest Land through the private property and establish put-in and take-out points for a drift-boat run. Details for these sites are given in the following evaluation sheets.

WATER ACCESS SITE EVALUATION

Siletz System Site No. 1
Drift Creek Area Priority A
Name Covered Bridge

Location 2 miles east of Kernville, South Bank
T 7S, R 11W, Sec. 36; River Mile 2.5 County Lincoln
Ownership: Public _____
Private Parcel 1000
~~Block~~ No. 1002 Number of owners 2

DESCRIPTION

Land Type sloping banks
Cover type deciduous trees and brush, grass
Road access county road, Condition good
Flows high-winter, low-summer Water quality good
Present stage of development none

ANGLER NEEDS

Acquisition: _____ Acres, 500 Feet of frontage
Type of conveyance easement and/or purchase

Development:

Boat Ramp: Type gravel Number of lanes 1
Toilets _____ Trails _____ Roads _____
Parking area ; For _____ cars or 10 car-trailer units

This site will accommodate Drift boat fishermen from site above at mile
5.75 and bank anglers at site.

AREA Drift Creek

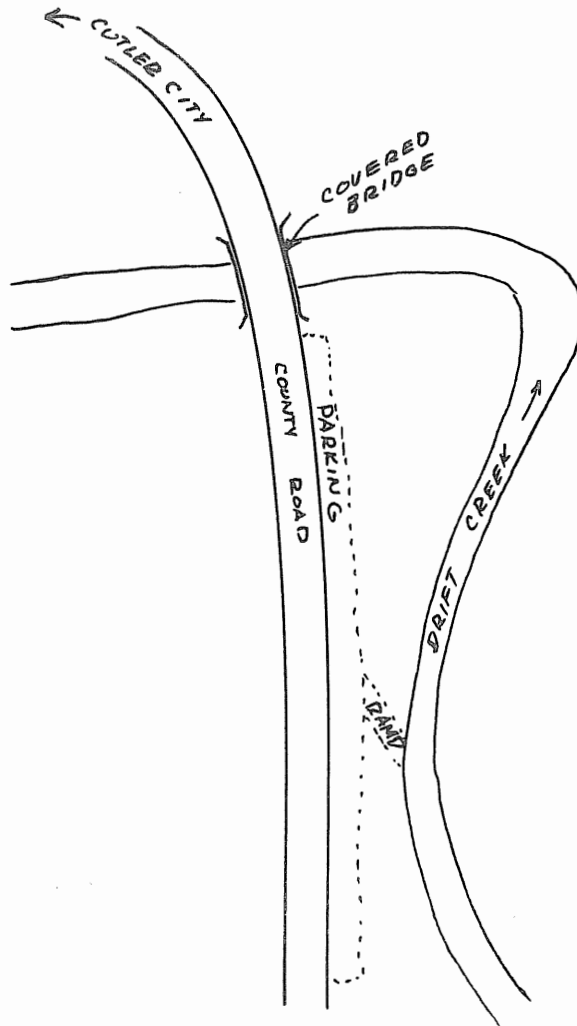
SITE # 1

FISHERY: Winter steelhead, fall cutthroat and salmon

	Spring	Summer	Fall	Winter
Heavy				St
Medium	Tr	Tr	Sa Tr	
Light				

(Sa - Salmon, St - Steelhead, Tr - Trout, Sg - Sturgeon, Ww - Warm Water Fishes)

SKETCH



Seasons (Check)

RECREATION
(Check)

- Boating, motor
- Boating, non-motor
- Camping, tent
- Camping, trailer
- Fishing, boat
- Fishing, shore
- Hiking
- Horseback riding
- Hunting, big game
- Hunting, upland game
- Hunting, waterfowl
- Nature study
- Picnicking
- Sightseeing
- Skin and scuba diving
- Swimming
- Water skiing

	Spring	Summer	Fall	Winter
			X	X
	X	X	X	X

OTHER

Safety Problems:

Group Facilities:

REMARKS

WATER ACCESS SITE EVALUATION

Siletz System Site No. 2
Drift Creek Area Priority A
Name Schaffer Easement

Location 3 miles east of Kernville, Bank
T 8S, R 11W, Sec.1: 12; River Mile 4.25-5.5 County Lincoln

Ownership: Public
Private Parcel 200
Tax Lot No. 700 Number of owners 2
100

DESCRIPTION

Land Type Flat along bottom of hillside
Cover type deciduous brush and trees, conifer overstory
County Road and Gleneden
Road access pump station access Road, Condition fair
Flows high-winter, low-summer Water quality good
Present stage of development partial

ANGLER NEEDS

Acquisition: _____ Acres, 1.5 miles ~~West~~ of frontage
Type of conveyance easement or purchase

Development:

Boat Ramp: Type gravel or pole skid Number of lanes 1
Toilets Trails _____ Roads _____
Parking area ; For _____ cars or 15 car-trailer units

This site will accommodate access to immediate shoreline and adjacent
National Forest and put in for drift boats.

AREA Drift Creek

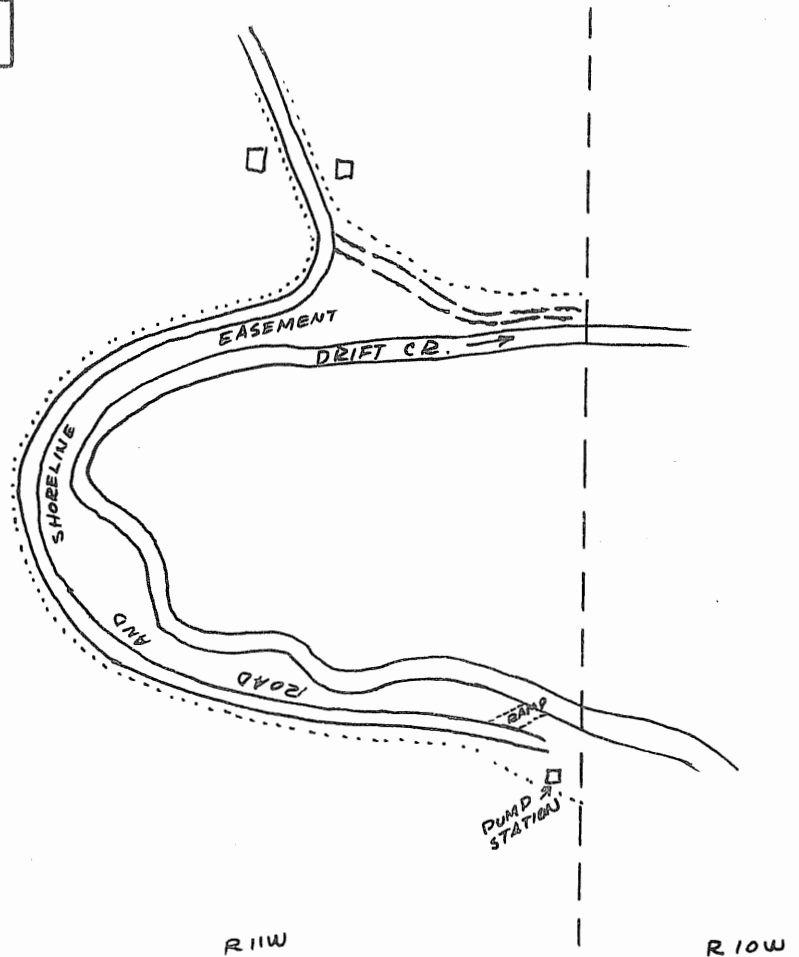
SITE # 2

FISHERY: Principally winter steelhead, also an active fishery on sea-run cutthroat trout, fall salmon as well as spring and summer trout fishing.

	Spring	Summer	Fall	Winter
Heavy				St
Medium	Tr		St Tr	
Light		Tr		

(Sa - Salmon, St - Steelhead, Tr - Trout, Sg - Sturgeon, Ww - Warm Water Fishes)

SKETCH



Seasons (Check)

RECREATION
(Check)

- Boating, motor
- Boating, non-motor
- Camping, tent
- Camping, trailer
- Fishing, boat
- Fishing, shore
- Hiking
- Horseback riding
- Hunting, big game
- Hunting, upland game
- Hunting, waterfowl
- Nature study
- Picnicking
- Sightseeing
- Skin and scuba diving
- Swimming
- Water skiing

	Spring	Summer	Fall	Winter
				X
	X	X	X	X
			X	
	X	X	X	
		X	X	

OTHER

Safety Problems:

Group Facilities:

REMARKS

Forest Service land accessible through private property, presently an easement to Gleneden Water District to pumping station.

Trails along creek through Forest Service land.

SCHOONER CREEK AREA

Schooner Creek flows from Forest Service land to a section of privately owned land and finally through a tidal zone into Siletz Bay. This stream supports runs of winter steelhead trout, fall salmon, sea-run cutthroat in addition to resident and planted trout. Winter fishing is allowed up to the mouth of Erickson Creek.

Recommendations for Schooner Creek are for the provision of roadside parking whenever and wherever possible along the stream where fishermen have access.

WATER ACCESS SITE EVALUATION

Siletz System Site No. 1
Schooner Creek Area Priority B
Name Lower Schooner Creek

Location 101 bridge to Erickson Creek, North Bank
T 7S, R 11W, Sec. 25,26: River Mile 0.0-4.5 County Lincoln
7S 10W 30,19
Ownership: Public _____
Private x Tax Lot No. _____ Number of owners 12

DESCRIPTION

Land Type sloping banks
Cover type deciduous trees and brush
Road access county road, Condition good
Flow high-winter, low-summer Water quality good
Present stage of development none

ANGLER NEEDS

Acquisition: _____ Acres, _____ Feet of frontage
Type of conveyance agreement

Development:

Boat Ramp: Type _____ Number of lanes _____
Toilets _____ Trails _____ Roads _____
Parking area x; For _____ cars or 25 car-trailer units

This site will accommodate parking for bank anglers along the road where the stream is adjacent and accessible to the anglers.

FISHERY: Winter steelhead, fall salmon and sea-run cutthroat trout
Trout in spring and summer.

	Spring	Summer	Fall	Winter
Heavy				
Medium	Tr			
Light		Tr	Sa Tr	St

(Sa - Salmon, St - Steelhead, Tr - Trout,
 Sg - Sturgeon, Ww - Warm Water Fishes)

SKETCH

See Map

Seasons (Check)

RECREATION
 (Check)

- Boating, motor
- Boating, non-motor
- Camping, tent
- Camping, trailer
- Fishing, boat
- Fishing, shore
- Hiking
- Horseback riding
- Hunting, big game
- Hunting, upland game
- Hunting, waterfowl
- Nature study
- Picnicking
- Sightseeing
- Skin and scuba diving
- Swimming
- Water skiing

	Spring	Summer	Fall	Winter
	X	X	X	X

OTHER

Safety Problems:

Group Facilities:

REMARKS

It is recommended that roadside parking be provided wherever and whenever possible along the stream where fishermen have access.

